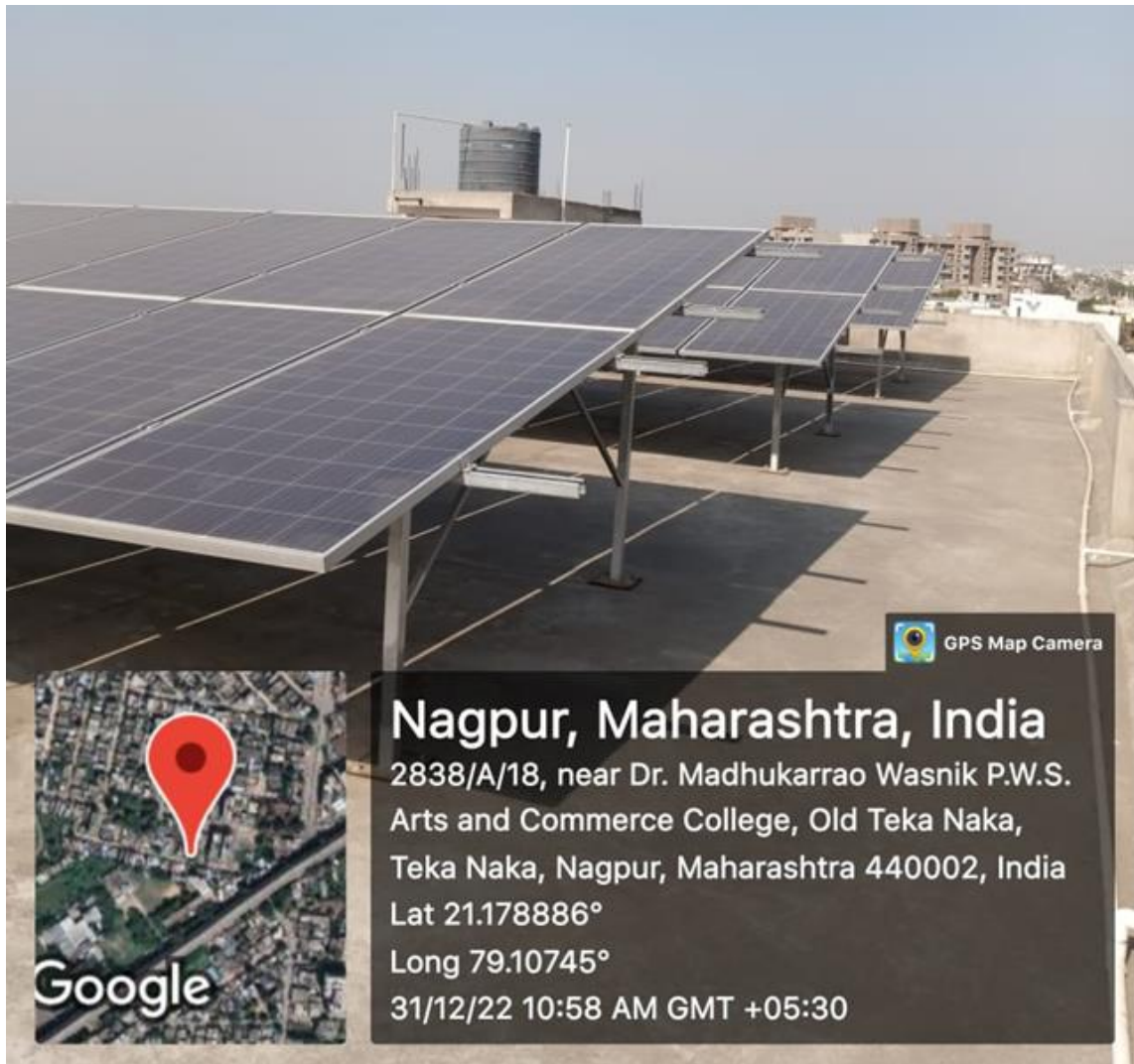
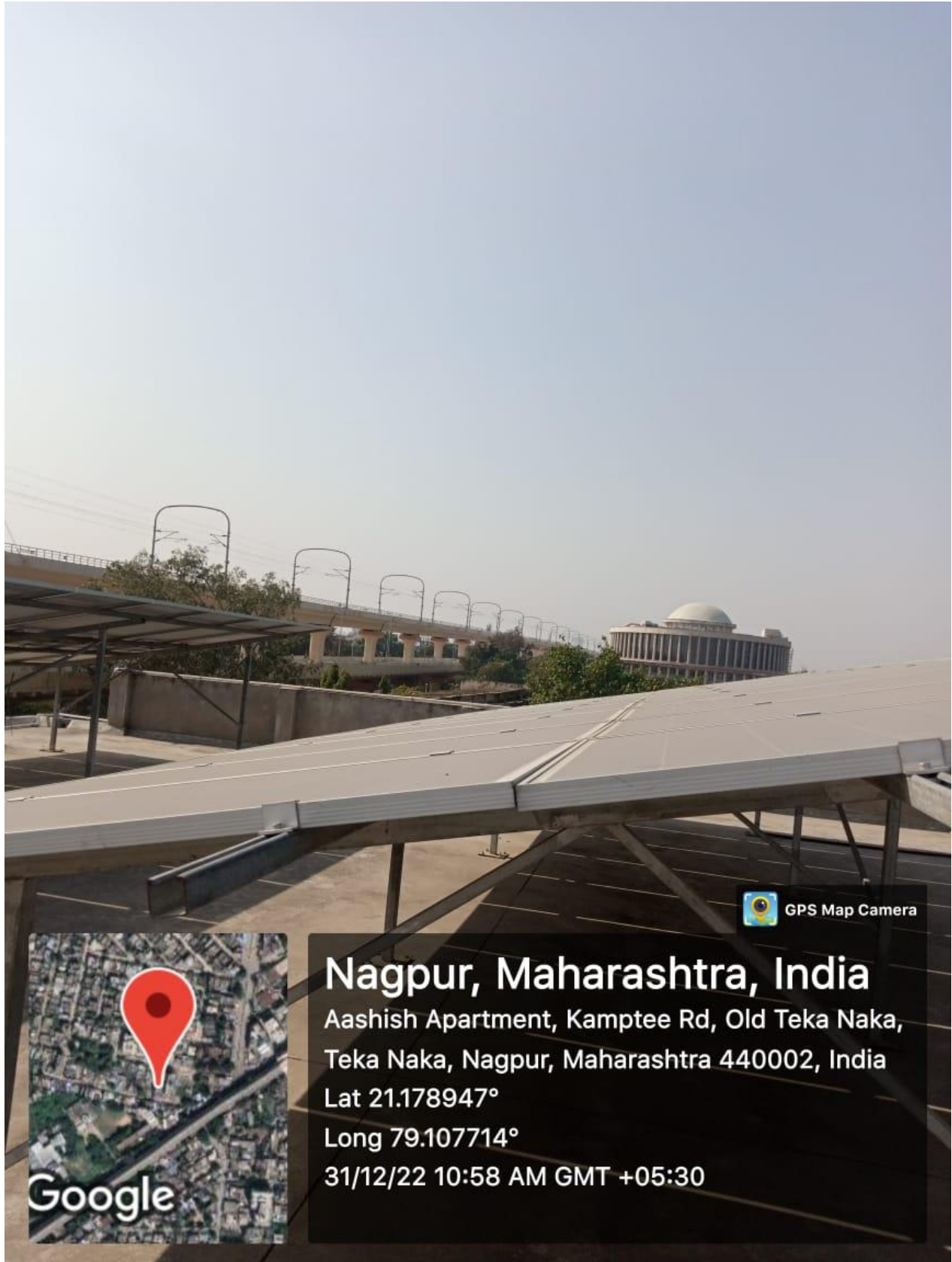



**Dr. Madhukarrao Wasnik PWS Arts and Commerce College,
Kamptee Road, Nagpur-26**

**Solar Power Plant (20 KWp) installed by HELIOS Energy and Automation,
Wardhaman Nagar, Nagpur on 30/03/2021**

Cost of Installation: Rs. 9,70,000.00





 GPS Map Camera



Nagpur, Maharashtra, India


Aashish Apartment, Kamptee Rd, Old Teka Naka,
Teka Naka, Nagpur, Maharashtra 440002, India

Lat 21.178947°

Long 79.107714°

31/12/22 10:58 AM GMT +05:30



 GPS Map Camera



Nagpur, Maharashtra, India

2838/A/18, near Dr. Madhukarrao Wasnik P.W.S.


Arts and Commerce College, Old Teka Naka,


Teka Naka, Nagpur, Maharashtra 440002, India

Lat 21.178837°

Long 79.107362°

31/12/22 10:57 AM GMT +05:30



 GPS Map Camera



Nagpur, Maharashtra, India

2838/A/18, near Dr. Madhukarrao Wasnik P.W.S.

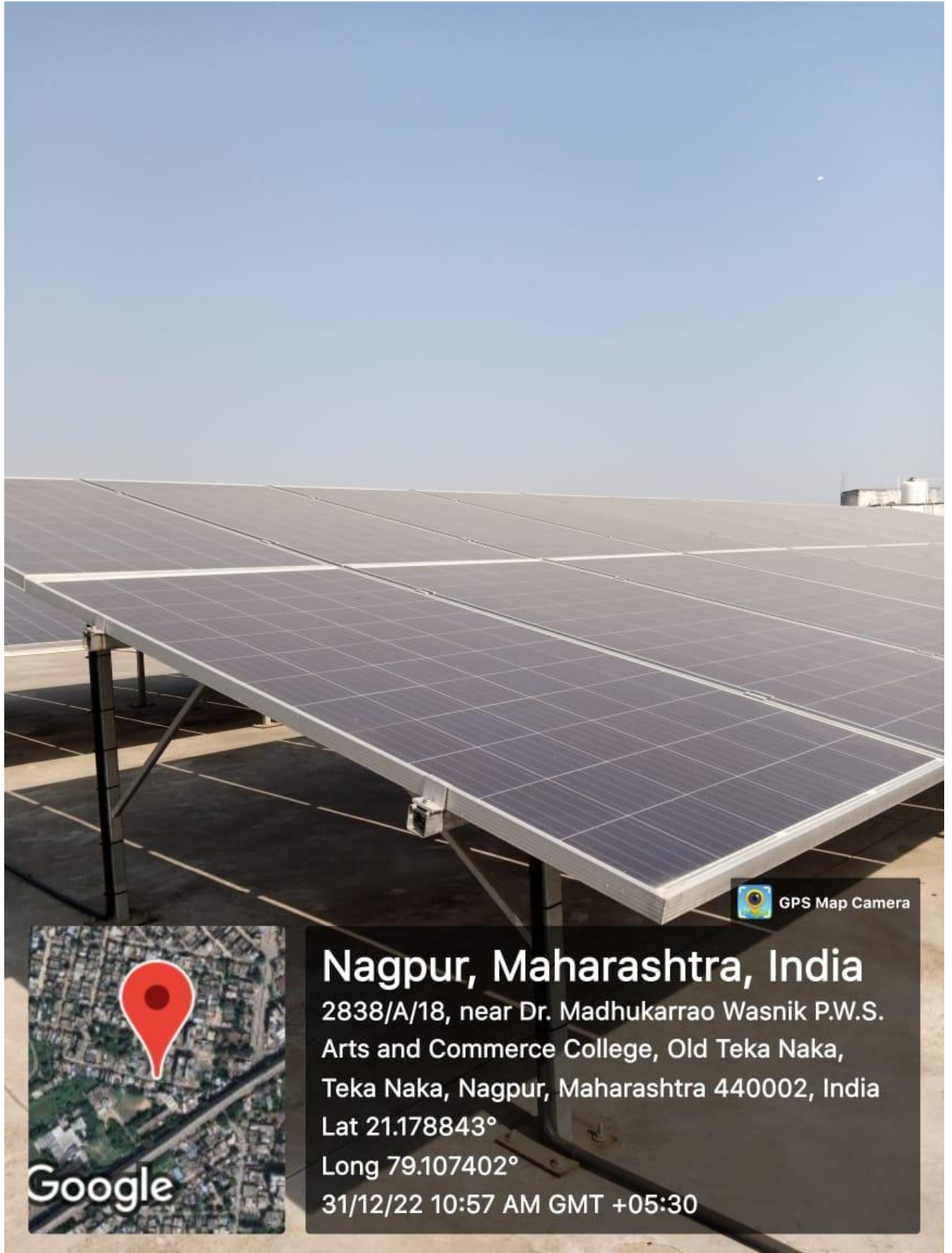
Arts and Commerce College, Old Teka Naka,


Teka Naka, Nagpur, Maharashtra 440002, India

Lat 21.178844°

Long 79.107381°

31/12/22 10:57 AM GMT +05:30



 GPS Map Camera



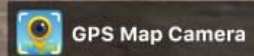
Nagpur, Maharashtra, India

2838/A/18, near Dr. Madhukarrao Wasnik P.W.S.
Arts and Commerce College, Old Teka Naka,
Teka Naka, Nagpur, Maharashtra 440002, India


Lat 21.178843°


Long 79.107402°

31/12/22 10:57 AM GMT +05:30



Nagpur, Maharashtra, India
2838/A/18, near Dr. Madhukarrao Wasnik P.W.S.
Arts and Commerce College, Old Teka Naka,
Teka Naka, Nagpur, Maharashtra 440002, India
Lat 21.178837°
Long 79.107362°
31/12/22 10:57 AM GMT +05:30



 GPS Map Camera

Nagpur, Maharashtra, India

2838/A/18, near Dr. Madhukarrao Wasnik P.W.S.

Arts and Commerce College, Old Teka Naka,

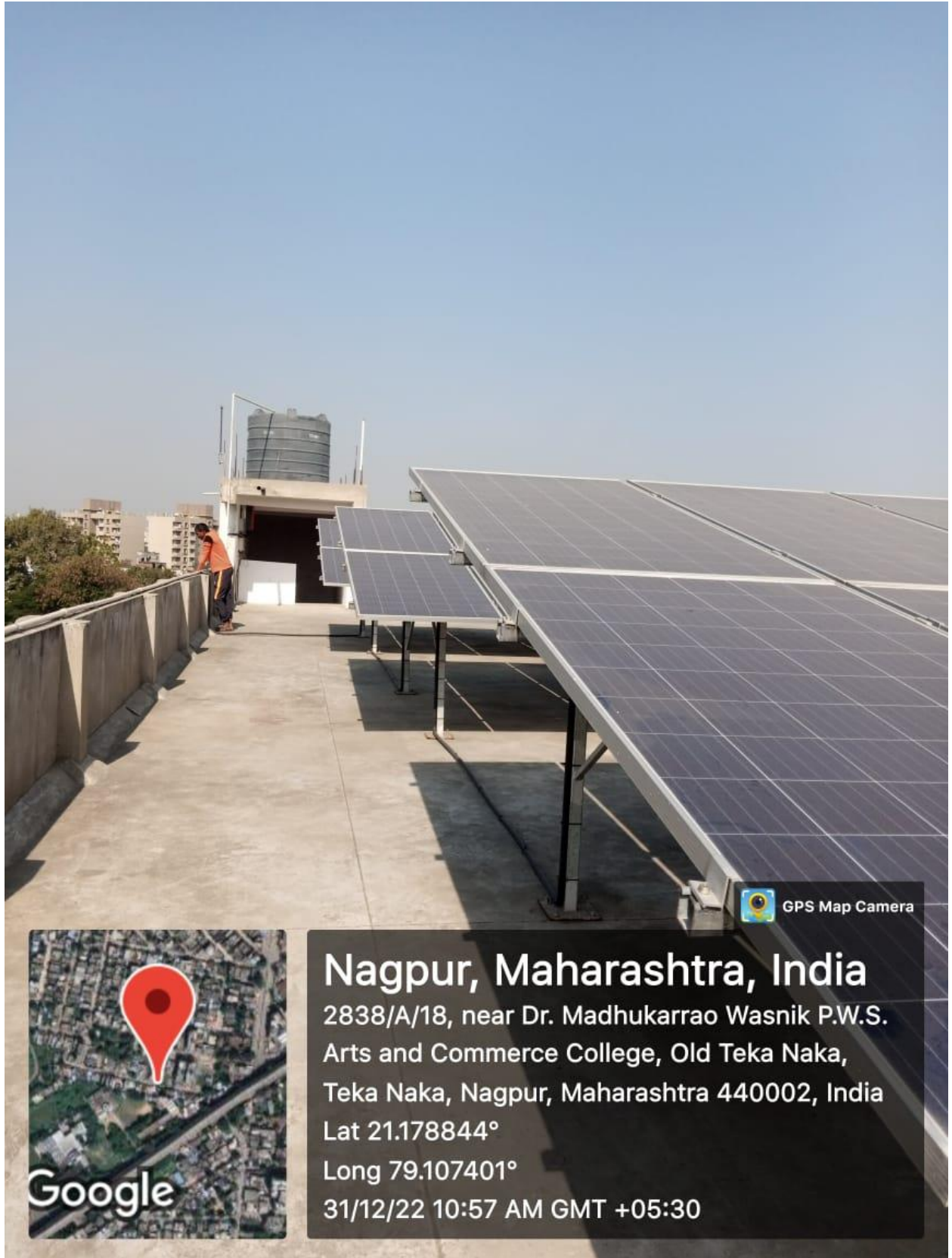
Teka Naka, Nagpur, Maharashtra 440002, India


Lat 21.178844°

Long 79.107381°

31/12/22 10:57 AM GMT +05:30





 GPS Map Camera



Nagpur, Maharashtra, India

2838/A/18, near Dr. Madhukarrao Wasnik P.W.S.

Arts and Commerce College, Old Teka Naka,

Teka Naka, Nagpur, Maharashtra 440002, India

Lat 21.178844°

Long 79.107401°

31/12/22 10:57 AM GMT +05:30